




	ETA	Pilot	Agent	Along-side	Pilot Vessel	POB	Moor Gang	Tugs	Lines	Movement From/To	AQIS
Friday 20 Jul											
		<i>High Tides</i>		03:24 10:00							
		0.74 0.84									
GRAECIA UNIVERSALIS <i>Cyprus</i>	07:16 17 Jul	LOV	WLB	PST	19:00	18:30		2	1	Berth 1 to Sea <i>Trans to Ikan Jenahar</i>	NO
<i>Bridge to Bow</i>	224.9m 192.60m										
IKAN JENAHAR <i>Panama</i>	13:00 12 Jul	LOV	IOS	PST	21:00	20:00		2	1	Anchor E to Berth 1 <i>C/O Graecia Universalis</i>	N/A
<i>Bridge to Bow</i>	171.6m 145.20m										
Saturday 21 Jul											
		<i>High Tides</i>		09:10 0.88							
IKAN JENAHAR <i>Panama</i>	13:00 12 Jul	LOV	IOS	PST	23:59	23:30		2	1	Berth 1 to Sea	N/A
<i>Bridge to Bow</i>	171.6m 145.20m										
Tuesday 24 Jul											
		<i>High Tides</i>		09:15 23:04							
		1.08 0.64									
PAN JASMINE <i>Marshall Islands</i>	20:30 09 Jul	DIC	MON	SST	06:00	05:00		2	1	Anchor D to Berth 2 <i>POB date/time</i> <i>TBA-Launch to anchor on</i>	N/A
<i>Bridge to Bow</i>	179.9m 151.00m										
Thursday 26 Jul											
		<i>High Tides</i>		09:56 23:13							
		1.18 0.67									
PANSTAR <i>Marshall Islands</i>	12:00 26 Jul		WLB		12:00	TBA		0	1	Sea to Anchor E <i>Hold Inspection at anchor/DAWR survey</i>	NO
<i>Bridge to Bow</i>	224.9m 193.80m										
MSC BARBARA <i>Panama</i>		ROW	MSC	SST	18:00	17:00		2 		Sea to Berth 2	N/A
<i>Bridge to Bow</i>	304.0m 213.00m										
Friday 27 Jul											
		<i>High Tides</i>		10:24 23:24							
		1.21 0.69									
MSC BARBARA <i>Panama</i>	17:00 26 Jul	ROW	MSC	SST	15:00	14:30		2 	1	Berth 2 to Sea <i>Trans to Panstar</i>	N/A
<i>Bridge to Bow</i>	304.0m 213.00m										
PAN JASMINE <i>Marshall Islands</i>	20:30 09 Jul	ROW	MON	SST	16:00	15:30		2	1	Berth 2 to Sea <i>Trans to MSC Barbara</i>	N/A
<i>Bridge to Bow</i>	179.9m 151.00m										
PANSTAR <i>Marshall Islands</i>	12:00 26 Jul	ROW	WLB	PST	17:00	16:00		2	1	Anchor E to Berth 1 <i>C/O MSC Barbara</i>	NO
<i>Bridge to Bow</i>	224.9m 193.80m										
NARODNY BRIDGE <i>Liberia</i>		ROW	GAC	SST	22:00	21:00		2 		Sea to Berth 2 <i>Bridge to Manifold: 59.08m</i>	NO
<i>Bridge to Bow</i>	183.4m 148.32m										